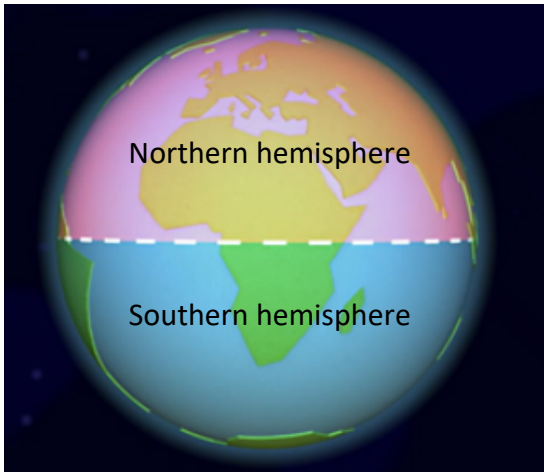
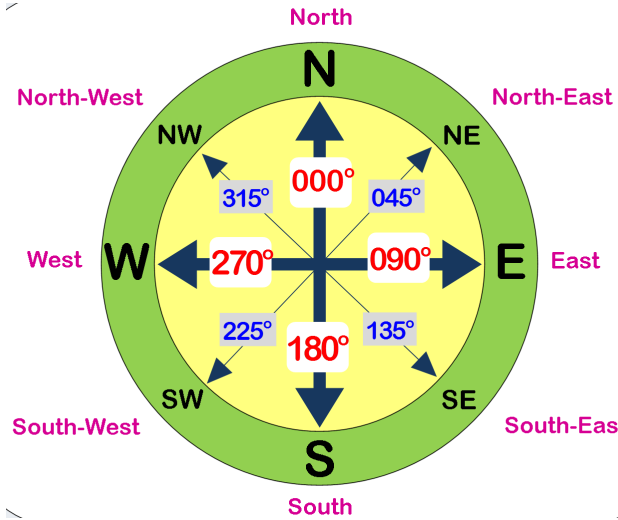
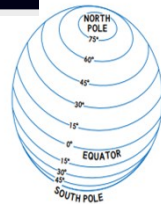


Seas and oceans around us

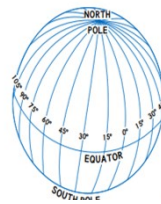


Eastings
(along

Latitude lines run from east to west (like the equator), and tell you how far north and south you are.



Longitude lines go from north to south and tell you how far east or west you are.



Equator	An imaginary horizontal line that runs around the middle of the Earth
Hemisphere	Half of a sphere
Latitude	An angular distance measured in degrees north and south of the Equator
Longitude	The angular distance of a place east or west of the Greenwich Meridian.
Atlas	A collection of maps
Ocean	A very large stretch of sea
Compass	A magnetic instrument used for finding direction
Grid-reference	Grid which tells you where something is on a map
Human geography	Things created/affected by people
Physical geography	An event or sequence of events that occur naturally